

Open Government

Mark Diner
Chief Advisor
Open Government



FIVE ALBERTA WOMEN

Through whose efforts women's right to be appointed to the Senate has been determined. Left to right: Mrs. R. W. McClung, Mrs. L. C. McKinney, Mrs. O. C. Edwards (portrait by W. H. Best), Magistrate Emily Murphy, and the Honourable Irene Parlby.

Now That We Are Persons

By Nellie L. McClung

ON THE morning of October 18th, 1929, the women of Canada received a shock when they read their papers at breakfast. They read on the first page in bold black type that the Lords of the Privy Council had declared them to be Persons. That was not the shock. The shock came in the

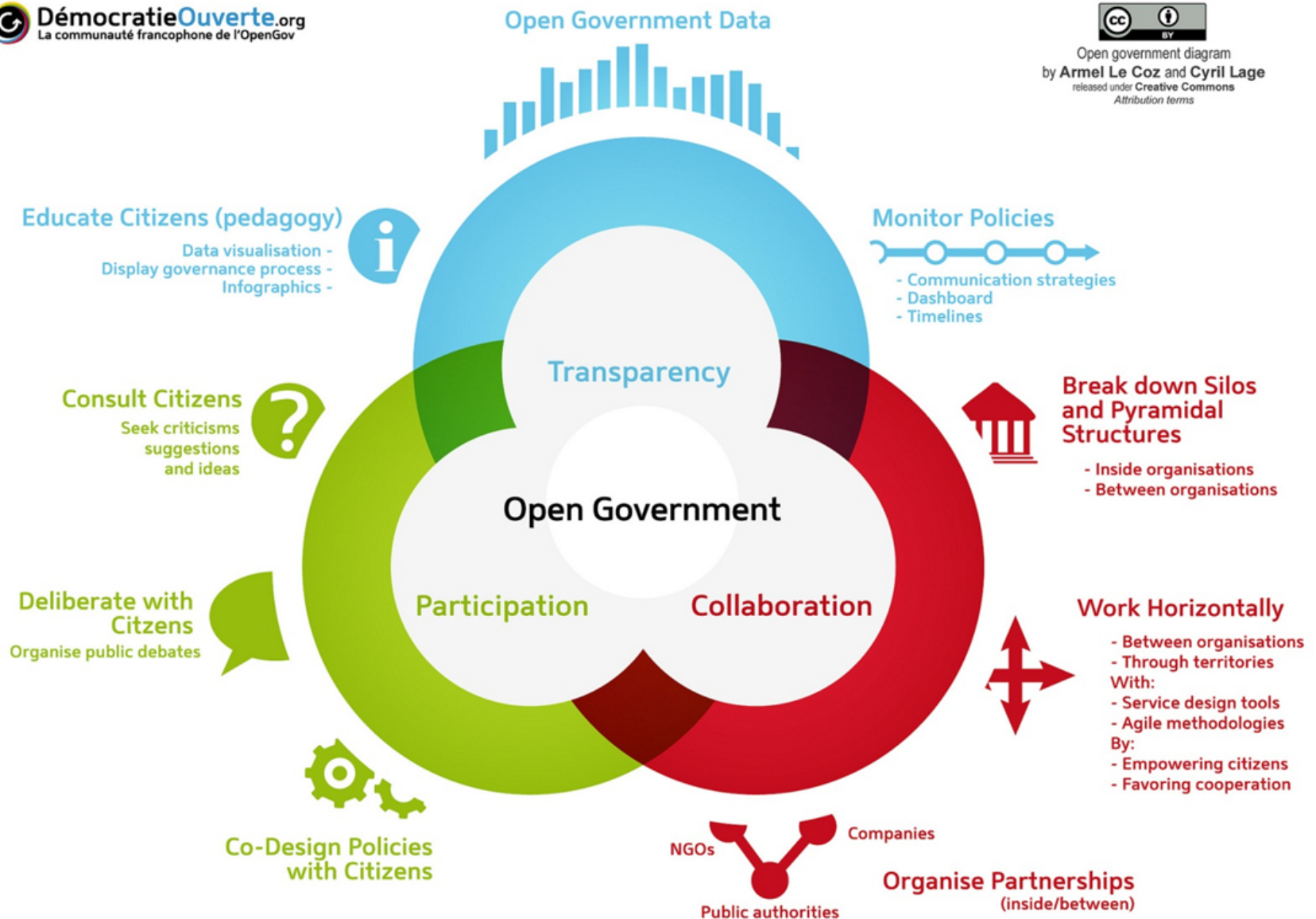
away like morning mists at sunrise. Prejudice dies hard, as well we know, and when belief runs back to antiquity, a ruling of even the Privy Council cannot dislodge it.

Women have been creatures of relationships, sex-relationships. She was someone's daughter, wife or

lay dead, the Senior Wrangler among the wives called out her full Executive with the words:

*"See now that we die as our mothers died
In the bridal bed by our Master's side.
Out, women—to the fire!"*

<http://www.glenbow.org/libhtm/famous.htm> (picture)



Open Government across the G8

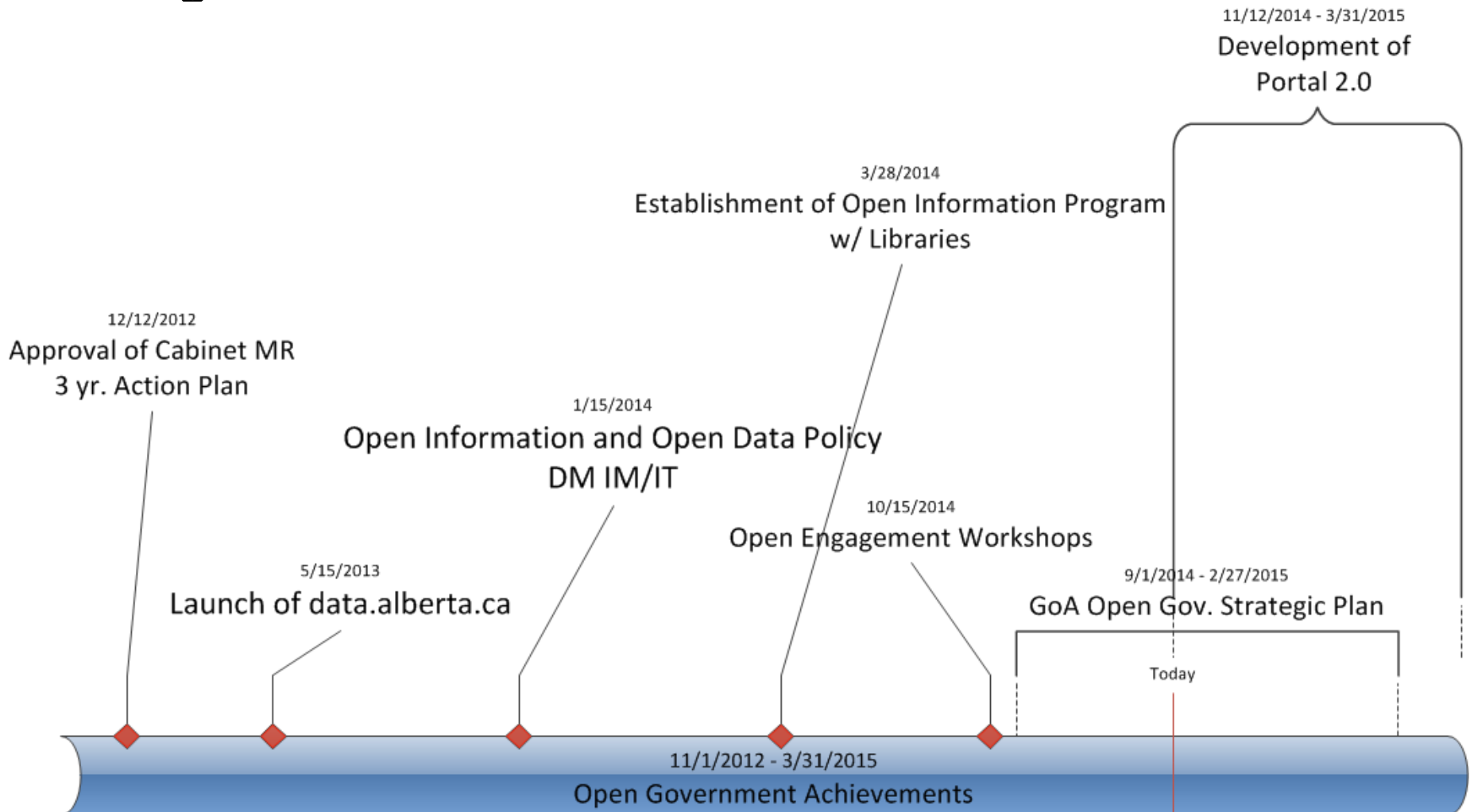
“We, the G8, agree that open data are an untapped resource with huge potential to encourage the building of stronger, more interconnected societies that better meet the needs of our citizens and allow innovation and prosperity to flourish.

“We therefore agree to follow a set of principles that will be the foundation for access to, and the release and re-use of, data made available by G8 governments. They are:

- *Open Data by Default*
- *Quality and Quantity*
- *Useable by All*
- *Releasing Data for Improved Governance*
- *Releasing Data for Innovation”*



A Brief History of the Open Government Program



OPEN

DATA

is much more than public data, it:

- is a policy and a philosophy
- includes metadata and is discoverable
- can be dynamically linked to apps
- is made more relevant when mapped

Open Data as defined through our License....

Open Government Licence – Alberta

You are encouraged to use the Information that is available under this licence with only a few conditions.

Using Information under this licence

1. Use of any Information indicates your acceptance of the terms below.
2. The Information Provider grants you a worldwide, royalty-free, perpetual, non-exclusive licence to use the Information, including for commercial purposes, subject to the terms below.

You are free to:

3. Copy, modify, publish, translate, adapt, distribute or otherwise use the Information in any medium, mode or format for any lawful purpose.

You must, where you do any of the above:

4. Acknowledge the source of the Information by including any attribution statement specified by the Information Provider(s) and, where possible, provide a link to this licence.

If the Information Provider does not provide a specific attribution statement, or if you are using Information from several Information Providers and multiple attributions are not practical for your product or application, you must use the following attribution statement:

Contains information licensed under the Open Government Licence – Alberta.

5. The terms of this licence are important, and if you fail to comply with any of them, the rights granted to you under this licence, or any similar licence granted by the Information Provider, will end automatically.

Exemptions

6. This licence does not grant you any right to use:
 - a. Personal Information;
 - b. Information or Records that are not accessible under applicable laws;
 - c. third party rights the Information Provider is not authorized to license;
 - d. the names, crests, logos, or other official symbols of the Information Provider; and
 - e. Information subject to other intellectual property rights, including patents, trade-marks and official marks.

Non-endorsement

7. This licence does not grant you any right to use the Information in a way that suggests any official status or that the Information Provider endorses you or your use of the Information.

No warranty

8. The Information is licensed "as is", and the Information Provider excludes all representations, warranties, obligations, and liabilities, whether express or implied, to the maximum extent permitted by law.
9. The Information Provider is not liable for any errors or omissions in the Information, and will not under any circumstances be liable for any direct, indirect, special, incidental, consequential, or other loss, injury or damage caused by its use or otherwise arising in connection with this licence or the Information, even if specifically advised of the possibility of such loss, injury or damage.

Governing Law

Data Catalogue Search

All Subjects

All Formats

Search the Data Catalogue

Can't find the data you're looking for?

Request New Data



Alberta Open Data

GeoDiscover Alberta Geospatial Data

Distributions

Webview of Geospatial Data	Link
CSV of Geospatial Data	Link

Description

This catalogue listing from the GeoDiscover Alberta Portal represents datasets from Alberta Geological Survey, and the Ministries of Energy, Culture, Tourism, Parks & Recreation and Agriculture and Rural Development. These datasets are available as webservice or for download as shape (.shp) files.

Core metadata

Publisher:	Environment and Sustainable Resource Development
Creator:	Agriculture and Rural Development Culture Energy Environment and Sustainable Resource Development Tourism, Parks and Recreation
Language:	English
Subjects:	Agriculture Environment and Natural Resources Tourism
Keywords:	geospatial, GDA, geodiscover, shapefile, webservice, surficial, geology, resources, sedimentary, basin, polygon, isopach, lithofacies, bathymetry, boundary, GIS, paleogeography
Update Frequency:	Once
Related Documents:	GeoDiscover Alberta
Date Added to Catalogue:	2014-08-27
Date Modified:	2014-08-28
Average:	★ ★ ★ ★ ★ Your rating: None Average: 5 (1 vote)

Data Catalogue Search

 All Subjects

 All Formats

Can't find the data you're looking for?

Open Data Portal

Search Datasets

Suggest a Dataset

Search...



209,312 datasets found

Order by Last Modified

HMCS Nipigon 1997 Seakeeping Trial Data

A seakeeping trial with the naval destroyer HMCS Nipigon was conducted in December 1997. This dataset includes ship properties, measured ship motions, and measured ocean wave...

Organization: Defence Research and Development Canada

Resource Formats: [ZIP](#) [XLS](#) [PDF](#)

Province Territory of Declared Destination - Authorizations and Visas Issued ...

Table. The total number of Canadian permanent resident authorizations and visas issued, by destination province or territory as declared by the applicant. Comparisons...

Organization: Citizenship and Immigration Canada

Resource Formats: [XLS](#) [CSV](#)

Search Filters

Organization

[Agriculture and Agri-Food Canada \(1763\)](#)

[Department of Finance Canada \(129\)](#)

[Environment Canada \(242\)](#)

[Natural Resources Canada \(201024\)](#)

[Statistics Canada \(5737\)](#)

[Show more](#)

Data Type

[Raw Data \(7791\)](#)

[Geo Data \(201521\)](#)

Tags

[COMMUNICATIONS \(56938\)](#)

[earth sciences \(66103\)](#)

[LAND COVER \(56938\)](#)

[TERRAIN ELEVATION \(71515\)](#)

Not just data...Open Information

“Implement a citizen facing virtual, or digital library based on principles of transparency and open Information that facilitates a stronger relationship between citizens and government. “

Over 20,000 publications

Routine Disclosure and ATI

Information Releases

Welcome to B.C.'s catalogue of public information. Here is a summary of information requested and processed during the past 30 days. To view additional releases, choose a month from the date dropdown. Browse the catalogue to see if the information you're looking for has already been released.

Select the title of any record to view the details. Then, use the links attached to records for downloading information for use later on.

Type: Information Releases

Search by Date:

Date: Recent 30 days

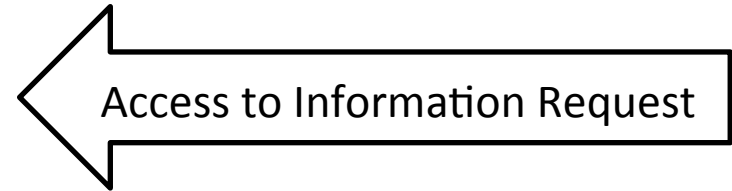
Number of results returned: 92

1 2 3 4 5 6 7 8 9 10

Sort by: Publication Date (Newest-Oldest)

Results per page: 10

Title	Description	Publication Date	Ministry
FOI Request - JAG-2014-01096	Any and all contracts including service agreements or service contracts that have been directly awarded, including the Ministry's rationale for direct awarding. Alternately, a summary document which ...	October 10, 2014	Justice
FOI Request - EGM-2014-00072	[Specified] briefing notes to the Minister of Energy and Mines which are referenced in: EGM-2014-00016 or EGM-2014-00034.	October 10, 2014	Energy and M



Government of Alberta Home | Ministries

Alberta Environment and Sustainable Resource Development

Alberta.ca > Environment and Sustainable Resource Development > Land > Programs / Services > Environmental Assessment / EIA

Focus Air **Land** Waste Water Newsroom About Us

- Inspections & Compliance
- Programs / Services
 - Authorization Viewer
 - Benchmark retrieval system
 - Environmental Assessment / EIAs**
 - Summary of environmental assessment activity - current projects
 - Summary of environmental assessment activity - historical projects
 - E-mail Information Service
 - Environmental Assessment Program

Environmental Assessment / EIAs

Environmental assessment is required where the complexity and scale of a proposed project, technical considerations create uncertainty about the exact nature of environmental effects, or result in adverse environmental effects.

The Environmental Assessment process allows companies and government decision makers to proposed project may have on the environment. The information gathered during the process help Board determine if the project is in the public interest.

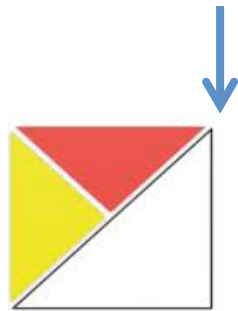

EIAs available online.

Process	Assessment Informa
Alberta's Environmental Assessment Process	At a Glance - Status of Current Pr
Frequently Asked Questions	Environmental Assessment Prog

The Global Open Ecosystem



Open Knowledge Foundation



ckan



github
SOCIAL CODING

Alberta